

*Accord sur la Conservation des Cétacés de la  
Mer Noire, de la Méditerranée et de la zone  
Atlantique adjacente*



*Agreement on the Conservation of Cetaceans  
of the Black Sea, Mediterranean Sea and  
contiguous Atlantic Area*

## **The Tunisian Dolphin Project (TDP), *Final Report***



**In association with**



---

## **The Tunisian Dolphin Project (TDP), Final Report**

### **Study required and financed by:**

**ACCOBAMS Secretariat**

Jardin de l'UNESCO

Les Terrasses de Fontvieille

MC 98000 MONACO.

### **Responsible of the Study:**

Tunisian Dolphin Project (TDP)

### **In charge of the study:**

Association Nationale pour le Développement Durable et la Conservation de la Vie Sauvage (ANDDCVS)

### **Reference of the study**

MoU: 11/2016/FAC

### **With the participation of:**

Ibrahim Ben Amer (M.Sc. marine Biology), expert and consultant

### **Photography credits:**

The Tunisian Dolphin Project ©

---

**This report should be cited as TDP, 2018. "Tunisian Dolphin Project (TDP), Final Report", Internal Report, Memorandum of Understanding ACCOBAMS № 11/2016/FAC, 27 pages.**

---

---

**Table of Contents:**

Summary.....	4
Introduction .....	5
The North Tunisian coast (study area).....	6
Materials and Methods .....	7
Survey protocol .....	7
Fieldwork Seasons' Breakdown.....	8
General Results and Indications .....	9
Photo-identification catalogue creation and analysis .....	10
Behavior monitoring .....	11
Interaction with fisheries .....	11
Other sightings during the survey .....	12
Obstacles and issues encountered during the survey .....	12
Future work and reflection .....	13
Acknowledgment .....	14
References .....	15
Appendix .....	20

## 1. Summary

The Tunisian Dolphin Project (TDP) is a research initiative that started in 2009 mainly to monitor and assess the status of the local bottlenose dolphin (*Tursiops truncatus*) population that forage in the Channel and Lake of Bizerte. The first stages of the project were financed by SPA/RAC and has started on a very small scale (Aissi 2010). In 2015, the project expanded and developed with the main aim of establishing a long-term monitoring programme for coastal dolphin species occurring in the same area with the aims of; *assessing the* status of the population and estimate its size; monitor the impact of anthropogenic activities taking place in the area such as fisheries which is operating intensively in the area.

In 2015, and under the support of the Specially Protected Areas Regional Activity Centre (SPA/RAC), the TPD started a mark-recapture survey to compile data that will eventually lead to the population estimate (MoU N° 43 RAC/SPA\_2015). The project also monitored the state of interaction with the local fisheries and looked for possible impacts of other anthropogenic activities in the region (UNEP/MAP-RAC/SPA, 2015). In 2016 and all the way to September 2017, and under the collaborate support of ACCOBAMS and SPA/RAC, the team expanded the survey area to include the entire northern Tunisian coast. The team continued building the photo-identification catalogue and monitoring the interaction with the local fisheries.

The study resulted in total marking of 59 individuals of bottlenose dolphins (*Tursiops truncatus*) in which they were identified and catalogued using standard methods of photo-identification (43 individuals in 2015, 13 in 2016, and 3 in 2017). no fieldwork was carried out during 2018 due to administrative and logistic reasons which are explained in more details in this report.

The study also concluded that the Bay of Bizerte area might be qualified as an important feeding ground for bottlenose dolphin since the area is known for its richness (from the fresh water interring the bay from the lake and channel) and since most of the dolphin's sightings made were associated with feeding behavior.

The survey team has also kept records of other marine species of interest which were encountered during the survey such as birds, pelagic fish and jellyfish. The team managed to record the presence of important bird species such as Scopoli's

shearwater (*Calonectris diomedea*), Audouin's gull (*Ichthyaetus audouinii*), Little Tern (*Sternula albifrons*) and others.

There were few obstacles encountered during the survey's time but unfavorable weather conditions was the main issue that hindered the survey from covering the entire Tunisian Northern Coast in that period.

## 2. Introduction

The bottlenose dolphin (*Tursiops truncatus*, Montagu, 1821) is by far one of the most studied species of the known 85 cetaceans around the world (Wells and Scott, 1999). Nowadays, studies as far back as the 1970's can be found conducted in various parts of the world (Würsig and Würsig, 1977; Hammond and Thompson, 1991; Williams *et. al.* 1993; Notarbartolo de Sciara *et. al.*, 1993). The species is worldwide distributed and can be found in both hemispheres in tropical and temperate waters not exceeding 40° latitudes (Leatherwood and Reeves, 1983). However, in the North Atlantic the species is found beyond these boundaries and in higher latitudes, as is the case in the North Sea (Wilson *et. al.*, 1999), Norway and Iceland (Wells and Scott, 1999). The species is also known to inhabit both coastal and offshore habitats with the majority of the world population tending to be an inshore dwelling species (Jefferson *et. al.*, 1993). In the Mediterranean Sea, the species is mainly found in the coastal neretic waters and considered the most common species of cetaceans within the basin (Notarbartolo di Sciara and Demma, 1994). In several cases (e.g. Cañadas 2002; Forcada *et. al.*, 2004; Kerem *et. al.*, 2012), it is documented in areas as deep as 500m exceeding the costal continental shelf habitat .

The Species is listed in the Annex II (endangered or threatened species) of the Protocol Concerning Specially Protected Areas and Biological diversity (SPA BD). It's also considered among the species to be monitored to assess the Good Environmental Status (GES) of the Mediterranean Sea within the Ecosystem Approach (EcAp) and Marine Strategy Framework Directive (MSFD) processes.

Moreover, the status of this coastal dolphin is classified as **Vulnerable** by the International Union for the Conservation of Nature (IUCN) in the Mediterranean due to several anthropogenic factors (Bearzi and Fortuna, 2006; Reeves and Notarbartolo di Sciara, 2006). These includes; bycatch (Bearzi, 2004), prey depletion (Díaz López & Shirai, 2007), habitat degradation, noise, pollution, urbanization of the coastline, and direct killing (culling and hunting) in previous times (Notarbartolo di Sciara, 2006). These human based impacts may be some of the reasons behind the patchy distribution of the species across the basin (Bearzi *et. al.*, 2008).

In the North African / Middle Eastern coast of the Mediterranean, little research has been conducted along the >5000 km coast. A few studies were conducted in the following countries (following the alphabetical order): Algeria (Boutiba *et. al.*, 1996), Egypt (UNEP/MAP-RAC/SPA, 2016), Israel (Kerem *et. al.*, 2012), Libya (Ben Amer *et.*

*al.*, 2014), Morocco (Zahri *et al.*, 2004) and Tunisia (Ben Naceur *et al.*, 2004; Aïssi *et al.*, 2012; Ben Messaoud *et al.*, 2012; Aïssi *et al.*, 2015). However, these studies are mostly short term and opportunistic rather than a long-term monitoring program which is advised by relevant regional organizations such as ACCOBAMS (ACCOBAMS resolutions No 2.11) and SPA/RAC (through the EcAp agreed Common Indicators).

In Tunisia, there were few studies concentrating on the species itself (e.g. Aïssi *et al.*, 2012; Benmasoud *et al.*, 2013; Ben Naceur *et al.*, 2003). These studies were mostly short-termed and not linked to get a wider picture of the species. A good approach is to adapt a long term programme that will be run annually with robust results (ACCOBAMS Resolutions No 2.11).

Hence, and in 2015, the milestone of such a programme was established in the Northern Tunisia to investigate and study the population(s) of bottlenose and common dolphins in that area. The initiative was titled the Tunisian Dolphin Project (TDP).

### 3. The Northern Tunisian Coast (Study area)

In General, the northern coast of Tunisia can be divided into two forms from an oceanic point of view; the gulf of Tunis and the gulf of Bizerte are mostly shallow in depth with sedimentary bottoms (sand and mud), rich with marine biodiversity and heavily impacted by commercial and artisanal fisheries (The gulf of Tunis is one of the important fishing grounds in the country, Azouz 1973; Zarrad *et al.*, 2001 and *et al.*, 2003).

The other form can be found mostly in the western part of northern Tunisia all the way to the Algerian borders, it comprises of cliff-like coastline with sandy coves, rocky ridged bottom and a steep cont. shelf (IOC *et al.*, 2003; Azouz and Ben Othman 1975). This subregion contains some important fishing grounds for several commercial species of fish, sponges and red coral (Canestrin and Canestrini 1883).

The study area of the project was set in the coastal region between the two SPAMI sites of Zembra archipelagos in the northeast (37.124 N, 10.804 E) and Galite in the northwest (37.526 N, 8.933 E). The area encompasses a 297km of coastline and an estimated area of 4,000km<sup>2</sup> (Figure 1). Since the two targeted species are mainly of costal delphinid, the survey mostly covered shallow waters and rarely crossed the 200m isobaths. Cetacean species are known to occur in the area especially delphinid species (Karaa *et al.*, 2012; Aïssi 2010).

#### 4. Materials and Methods

The survey was conducted using a Mark-Recapture special model known as Photo-Identification. It is a method mainly associated with marine megafauna but has also been used with terrestrial animals as well (Powell and Gale, 2015).

The main concept of the method is to mark a proportion of individuals within the population randomly and recapture the marks in a second event. The ratio between marked and unmarked individuals in both seasons is used to estimate the abundance of that population. However, certain assumptions must be met in order for the method to be valid (Nicholas, 1992; Kenneth, 2000).

There are several models used in estimating abundance, each with its own assumptions and criteria. Most of these assumptions are based on the closure of the population to loss or gain of individuals (e.g. mortalities, reproduction or migration), please refer to: Seber 1982; Hammond 1986 and Stevick 2001 for more information. In the case of bottlenose dolphin, certain natural marks (such as scars, notches and skin lesions) in the dorsal fin and saddle area are captured directly using cameras and a suitable zoom extension (Wursig and Jefferson, 1990; Rosel, 2011). These photos are taken in sequence in certain estimated period of time and in random for all the individuals encountered. (Figure 2). The photos are then processed manually or using computer software (such as: DARWIN, or FIN BASE) and a catalogue of fin images (right and left) for each individual is built up (Karczmarski and Cockcroft, 1998; Wursig and Wursig, 1977, Read *et al.*, 2003, Wilson *et al.*, 1999). The resulted compiled re-sightings (Capture) of previously 'Marked' individuals can then be used in models to estimate several parameters related to the life history of the population such as; abundance estimation, mortality rate, site and group fidelity (Wursig and Wursig, 1977, Read *et al.*, 2003, Wilson *et al.*, 1999).

#### 5. Survey Protocol

The Survey was carried out in the field from several small fishing vessels (4 - 5 meters long) with external engines. The selected survey line in each trip was set randomly to reduce bias with the aim to cover as much of the survey area as possible. In each trip, there were two observers on the boat, each responsible for the view area from the bow (front) to the beam adjacent (side). When a cue is sighted (dolphins' splash, surfacing or breach), time, GPS location, heading of the group, number of individuals and



behavior were recorded on a dedicated form (or vocally using a Dictaphone) before moving closer to the group. The boat will move closer to the cue location (taking in consideration the guidelines of approaching cetaceans to not disturb the pod, ACCOBAMS and SPA/RAC 2004), further information is noted regarding the behavior change, confirmation of the individuals' number and the structure of the group (calves and adults). After that, pictures were taken randomly of as much individuals as possible in the pod taking in consideration the balance between 'boat-shy' and 'boat-lover' individuals. The pictures were taken using one or two digital LCR cameras with suitable lens attached (Canon EOS 50D with Sigma 70-300mm f/4.0-5.6 lens, and later on the project Canon EOS 7D Mark II with Canon EF 70-200mm f/2.8L IS II USM lens) .

Most of the pictures were taken for the dorsal fin and saddle area of the dolphins in groups or individually. The research team also took note of ecological variables such as sea state, wave height and wind pattern. Afterward, the team will follow the pod for some time to make sure that sufficient number of pictures is taken and to note any change in the behavior of the pod.

Along with collecting data on cetaceans, the team also recorded other data such as the presence of birds (species and number of individuals), pelagic fish and other fauna, marine debris, fishing activities and gear.

At the end of the day, the data is then transferred into a laptop in which the images are processed for the photo-id analysis. The pictures were processed using photoshop software and individuals were named with codes that follows the area of capture, date, track number, sighting number and the sequence of the photo. For instance, BIZ1206150104023 suggest that the picture was taken in the Bay of Bizerte vicinity, on the 12<sup>th</sup> June 2015 on the first track of that day, on the forth sighting with a sequence number of 23. (Table 1 and Figure 3 shows the numbering of individuals and some examples of from the catalogue).

## 6. Fieldwork Seasons' Breakdown

In July 2015 and through a funding scheme by SPA/RAC (MoU N°43 SPA/RAC\_2015), a survey was designed and established to target the local bottlenose dolphin population that dwell in the Bay of Bizerte area (37.318°N, 9.915°E) (Figure 1). This survey concluded to 44 captures of marked individuals of bottlenose dolphins resident in the area and use the bay mainly. The results of this stage of the study were communicated during several ACCOBAMS and SPA/RAC events (e.g. ACCOBAMS

Sixth Meeting of Parties) and in the European Cetacean Society Conference held in Madeira in March 2016 (poster and abstract No. CO05), (please refer to Figure in the appendix).

In summer 2016, the survey continued on a larger scale and expanded to cover the entire Northern Tunisian coast (Figure 1) with a funding scheme by ACCOBAMS and SPA/RAC (MoU 11/2016/FAC) and with co-funding by OceanCare. The newly funded project targeted both the bottlenose and common dolphins (*Delphinus delphis*) species dwelling in the Northern Tunisia. Although there were little encounters of the latter species, the survey managed to expand its cover and to add up to 13 new marked individuals of bottlenose dolphin to the original catalogue and to further look into the interaction with fisheries on a wider scale.

In summer 2017 season, the study continued on a very smaller scale to cover the remaining gap on the Northern Tunisian coast and managed to carry on little effort and only cataloged 3 new individuals of bottlenose dolphins but with more recapture from already marked individuals from the previous seasons.

## 7. General Results and Indications

The survey took place mostly during the summer/autumn seasons taking into account the local weather pattern and logistics, permits issues. Most of the fieldwork took place between May and September and most of the coverage was done in the Bay of Bizerte area. A total of 21 boat trips were conducted during the whole survey period to cover more than 2,710 km in 182 hours of effort. During these trips, a total of 8,860 pictures were taken of 37 encounters (sightings). Group size varied in each encounter from single individuals and all the way to large feeding groups following trawlers up to 15 individuals.

## 8. Photo-identification, Catalogue Creation and Analysis

There were more than 5,840 pictures taken during the survey for dolphins, birds and others. Out of this sum, 716 pictures were selected based on the criteria required for the photo-ID analysis. These pictures were facing the dorsal fin of the dolphins on an approximately 90° angle, clear without bluer or haze, the whole fin is visible without any obstacles or splashes and show distinctive marks with good light cast on the fin (Fearnbach *et al.*, 2012).

In 2015 the survey resulted in building up the preliminary photoidentification catalogue with 43 identified individuals. Despite this large number in the first year, the recapture of individuals was low, and the resulted Discovery Curve was suggesting that there were more marked individuals in the population.

Along with recapture of the previous 43 marked individuals, there were 13 new individuals catalogued in the 2016 campaign. These individuals were mainly sighted in the western area of the Bay of Bizerte (towards *Cap Blanc*) and all the way to Les Fratellis Islands. This pod was rarely encountered in 2015 sine most of the effort carried out then was in the eastern side of the Bay of Bizerte. West of the Les *Fratelli Islands* and all the way to the end of the study area, there were less encounter rate of dolphins.

In 2017, less effort has been made and only 3 new individuals were catalogued. These three individuals were sighted separately and among well known individuals from previous years. Again, there were more recaptures of known individuals and according to the resulted Discovery Curve, the survey has identified and catalogued a sufficient proportion of the marked individuals in the population (Figure 4).

The population estimation was made via two known methods, the first is based on the direct counting during the observation. This estimate will include the number of the MARKED individuals along with the well-recognized accompanied individuals (e.g. marked females with calves or juveniles). This is an underestimate of the population and will only indicate the minimum number of individuals in the population. The minimum number of individuals gained from the analysis was 64.

Also, a preliminary population estimate analysis was ran in late 2017 on the resulted data. Taking in consideration to only select individuals who possess well-recognized marks (to avoid any under estimation) and to use left and right-side of the fins in separate models, a close population model was applied using the software MARK© and a preliminary estimate was obtained of 98 individuals from the left-side fins model (67 – 129 individuals) and 133 from the right side (112 – 154 individuals). However, these estimates should be considered cautiously and should be only used to give an insight to the population status since there was some bias in the analysis due to the relatively small pool of data (three years' worth of data) and the uneven effort distribution in the survey area (more effort was done in the central area around the Gulf of Bizerte than the rest of the region).

## 9. Behavior Monitoring

Almost 78% of cues and sightings of the dolphins made during the survey were associated with feeding behavior and foraging. Especially in areas where fishing gear are present or operates (around placed nets or chasing after trawlers' nets). Along with being an important fishing ground, this might be an indication that the bay of Bizerte may include an important feeding ground to bottlenose dolphins and other megafauna species.

## 10. Interaction with fisheries

During the survey, interaction between dolphins and fisheries was observed in many occasions. Dolphins were sighted feeding very close to fixed nets and longline locations. They were also sighted in large numbers following trawlers and feeding very close to the nets especially when they are hauled (Figure 8). No issues of entanglements or predations were observed during the survey. However, based on information gathered from the local fishers, cases of entanglement had occurred in the past and harassment by the fishers might have also taken place. A separate survey should be conducted to investigate the degree of the interaction and any impacts of the local fisheries on the dolphins' population.

## 11. Other Sightings During the Survey

The survey gathered information about other marine faunal life such as marine birds species, pelagic fish and jelly fish species. The survey also kept record of the presence and activity of fisheries, hot spots of debris and pollution. Table xx shows the list of the different species sighted and their frequency of observation.

## 12. Obstacles and Issues Encountered During the Survey

Looking at the aims of the survey in section (2) there are some that were not achieved, these will be discussed here along with some of the obstacles encountered during the survey:

12.1. Concerning modeling the habitat of bottlenose dolphins in the bay of Bizerte, this is an undergoing work at the moment but would require more time and data in order to have reliable results. Compiling data from other surveys running in the area for instance by NGOs like ATUTAX and KETOS is in course.

12.2. Training and collaboration with Libyan researchers also proved to be difficult to achieve due to traveling and logistic difficulties which hindered the Libyan researchers from coming to Tunisia and join the research team.

12.3. Time was also an issue in the survey. Getting the needed permits from authorities took some time and delayed the survey for few weeks. At the end of the survey time (August), there was a need for more boat trips to increase the data pool.

12.4. The previous cameras used for the photo-identification in 2015 were not ideal for the job and that reflected in the proportion of the high quality pictures required for the analysis. However, in 2017, and due to the sponsor of Ocean Care, SPA/RAC and ACCOBAMS to acquire new cameras, this obstacle was overcome.

12.5. Consideration over the weather should also be included in any future survey to try and identify the most suitable season for similar studies. Along with consulting

meteorological organizations in the area, this may also be done through an interview survey with the fishermen to see the most suitable season based on experience.

12.6. Regarding public awareness, this activity was canceled due to some administrative and logistic issues that hindered this phase from completion. A joint decision was made by the hosting NGO, TDP and ACCOBAMS to cancel this stage and consider the project closed for this budget.

### 13. Future Work and Reflection

13.1. Based on the results from this survey, two important conclusions were achieved are for the conservation of bottlenose dolphins on the national level. First, there are strong indication that the area is a hotspot for bottlenose dolphins and seemed to be an important feeding ground. This would promote the area to be nominated as a Critical Cetacean Habitat (CCH) (Evans 2008). An application should be prepared and put forward to promote the area which will involve more conservation plans for the species. This will also attract more funds for research and monitoring schemes.

13.2. A second step will be to consider a survey on bycatch and interaction with fisheries in the bay of Bizerte. Since there are some primary results from this survey that suggest that the dolphins do interact with the fisheries, it would be beneficial from a conservation point of view to assess this interaction and measure its impacts on the population and the fisheries in the short and long term. A questionnaire-based survey (or interviews) with the local fishing community could achieve those goals.

13.3. Consideration and funds should be located to see the feasibility of introducing a regulated, non-invasive whale watching activity in the area. This pilot project will target several selected fishermen to get involved in this activity especially that the area is considered a regular tourist's destination. If the project runs successfully, it will not only ease the pressure of competition between the fishermen and the dolphins over resources, but it will also provide a second source of income to the local community. Including the ACCOBAMS and the High Quality Whale Watching certification (ACCOBAMS resolution 5.10).

## 14. Acknowledgment

The research team would like to thank and acknowledge the help and role played by these people in the success of the survey:

- Célia LERAVALLEC and the ACCOBAMS Secretariat for their kind availability, regular help and guidance to successfully implement the project activities,
- Silvia FREY and OceanCare for their support,
- Lobna BEN NAKHLA, Mehdi AISSI and the SPA/RAC Director for their support,
- Mourad Tlili, the local organizer and fisherman who is also involved in public awareness with the local fishing community

All who helped or contributed to the survey

## 15. References

- ACCOBAMS Resolution 2.11 ([www.accobams.org/images/stories/MOP/MOP\\_resolutions/res\\_mop2.11\\_e.pdf](http://www.accobams.org/images/stories/MOP/MOP_resolutions/res_mop2.11_e.pdf)) And Resolution 5.10: ([http://www.accobams.org/images/stories/MOP/MOP5/Documents/Resolutions/mop5.res5.10\\_commercial%20cetacean%20watching%20in%20the%20accobams%20area.pdf](http://www.accobams.org/images/stories/MOP/MOP5/Documents/Resolutions/mop5.res5.10_commercial%20cetacean%20watching%20in%20the%20accobams%20area.pdf))
- ACCOBAMS and SPA/RAC, (2004), Guidelines for Commercial Cetacean-Watching Activities in the Black Sea, the Mediterranean Sea and Contiguous Atlantic Area
- Aïssi, M., Arcangeli, A., Crosti R., Daly Yahia MN, Loussaief B., Moulins A., Pellegrino G., Rosso M., Ruvolo, A., Tringali LM., Tepsich P. 2015. Cetacean occurrence and spatial distribution in the central Mediterranean Sea using ferries as platform of observation. *Russian Journal of Marine Biology*, 41(5):342-350.
- Aïssi, M., Daly Yahia, MN. (2011) Bottlenose dolphin seasonal occurrence in the Bizerte lagoon. *Revue de la Société des Sciences Naturelles de Tunisie*, 16-23.
- Alfaghi I., Abed A., Dendrinis P., Psaradellis M., Karamanlidis A., (2013), First Confirmed Sighting of the Mediterranean Monk Seal (*Monachus monachus*) in Libya Since 1972, *Aquatic Mammals*, 39(1): pp. 81-84.
- Azouz A., (1973), Les fonds chalutables de la région Nord de la Tunisie. 1: Cadre physique des côtes Nord de la Tunisie. *Bull. Inst. Océanogr. Pêche Salammbô* 2: 473-564.
- Azouz A., Ben Othman S., (1975), Les fonds chalutables de la région est de la Tunisie (de Kélibia à Mahdia). *Bull. Inst. Natl. Sci. Tech. Océanogr. Pêche Salammbô* 4: 49-59
- Badalamenti F., Ben Amer I., Dupuy De La Grandrive R., Foulquie M., Milazzo. M., Sghaier Y., Limam A., (2011), Scientific field survey report for the development of Marine Protected Areas in Libya, 32 pp. SPA/RAC publications
- Bearzi G., (2002), Interactions between cetaceans and fisheries: Mediterranean Sea. In: *Cetaceans in the Mediterranean and Black Seas: State of Knowledge and Conservation Strategies* (Ed. by G. Notarbartolo di Sciara), pp. 78–97. ACCOBAMS.
- Bearzi G., (2006), Action Plan for the conservation of cetaceans in Libya. Regional Activity Centre for Specially Protected Areas (SPA/RAC), Tunis. 50 pp.
- Bearzi G. & Fortuna, C.M., (2006), Common bottlenose dolphin *Tursiops truncatus* (Mediterranean subpopulation). In: *The Status and Distribution of Cetaceans in the Black Sea and Mediterranean Sea* (Ed. by R.R.Reeves & G. Notarbartolo di Sciara, compilers and editors), pp. 64–73. IUCN Centre for Mediterranean Cooperation, Málaga, Spain.
- Béjaoui, B., Harzallah, A., Moussa, M., Chapelle, A., Solidoro C. 2008. Analysis of hydrobiological pattern in the Bizerte lagoon (Tunisia). *Estuar Coast Shelf Sci.* 80(1) : 121–129.
- Benamer I, Yahia J., Bofliga E., Limam A., (2014), Interaction Between Fisheries and Dolphinide Species in Cyrenaica (Northeast Libya), HUMA-2, 28<sup>th</sup> European Cetaceans Society Conference (Belgium).
- Benmessaoud R, Chérif M, Bradai MN, Bejaoui N. 2012. Distribution of bottlenose dolphin around Kelibia (Northeastern of Tunisia). *Asian Journal of Contemporary Sciences* 1: 1–11.
- Ben Naceur L., Gannier A., Bradai M.N., Drouot V., Bourreau S., Laran S., Khalfallah N., Mrabet R., Bdioui M., (2004), Recensement du grand dauphin *Tursiops truncatus* dans les eaux tunisiennes. *Bull. Inst. Natn. Scien. Tech. Mer de Salammbô*, 31: pp.75-81.



Ben Naceur, L., Gannier, A., Bradaï, M.N., Brouot, V., Bourreau, S., Laran, S., Khalfallah, N., Bdioui, M. and Mrabet, R. (2004). Recensement du grand dauphin *Tursiops truncatus* dans les eaux tunisiennes. Bull. Inst. Sc. Tech. Mer de Salammbo 31: 75–81.

Boutiba Z., Abdelghani F., Merzoug D., (1996), Parasitological information on cetaceans from the Algerian coast. Eur. Res. Cetac., 10: pp.290-292.

Bourgeois, K., Ouni, R., Pascal, M., Dromzée, S., Fourcy, D., & Abiadh, A. (2013). Dramatic increase in the Zembretta Yelkouan shearwater breeding population following ship rat eradication spurs interest in managing a 1500-year old invasion. *Biological Invasions* 15 (3) : 475-482. DOI: 10.1007/s10530-013-0419-x

Cañadas A., Sagarminaga R., García-Tiscar S., (2002), Cetacean distribution related with depth and slope in the Mediterranean waters off southern Spain. Deep Sea Research I, 49: pp. 2053–2073.

Canestrini G, Canestrini R., (1883), Il corallo. Annali Industria e Commercio (1882), Rome: Ministero Agricoltura, Industria, Commercio.

Dawson S., Wade P., Slooten E., Barlow J., (2008), Design and field methods for sighting surveys of cetaceans in coastal and riverine habitats. Mammal Review, 38: pp.19-49.

Díaz López B., & Bernal Shirai J.A., (2007), Bottlenose dolphin (*Tursiops truncatus*) presence and incidental capture in a marine fish farm on the north-eastern coast of Sardinia (Italy). Journal of the Marine Biological Association of the United Kingdom, 87: pp. 113–117.

EGA, SPA/RAC, (2012), Atlas of Wintering Waterbirds of Libya, 2005-2010, Imprimerie COTIM, Tunisia, 45 pp.

Elith J., Leathwick R., (2009), Species Distribution Models: Ecological Explanation and Prediction Across Space and Time, Annu. Rev. Ecol. Evol. Syst., 40: pp.677–97.

Evans P., (editor), (2008), Selection Criteria for Marine Protected Areas for Cetaceans, workshop held at the 21<sup>st</sup> European Cetaceans Society Conference, Sebastian, Spain, 22<sup>nd</sup> April 2007.

Ferguson M., Barlow J., Fiedler P., Reilly S., Gerrodette T., (2006), Spatial models of delphinid (family Delphinidae) encounter rate and group size in the eastern tropical Pacific Ocean, Ecol. Model. 193: pp. 645–662.

Fearnbach, Holly & W. Durban, J & Parsons, K & Claridge, Diane. (2012). Photographic mark-recapture analysis of local dynamics within an open population of dolphins. Ecological applications : a publication of the Ecological Society of America. 22. 1689-700. 10.2307/41722883.

Gowans S., Whitehead H., (1995), Distribution and habitat partitioning by small odontocetes in the Gully, a submarine canyon on the Scotian Shelf, Can. J. Zool, 73: pp. 1599-1995.

Haddoud D., and El Gomati H., (2011), a General Assessment of Marine Turtles Nesting Activity on the Libyan Saline Coast. In: Sabkha Ecosystem, Africa and southern Europe (Ed. by Ozturk B, Boer H, Barth S., Breckle W.) , Springer, pp. 53-58.

Hammond P.S., (1986), Estimating the Size of Naturally Marked Whale Populations Using Capture-Recapture Techniques, Rep.Int.Whl.Comm (Special Issue 8): pp. 253-282.

Hamza A., Saied M., Swayeb B., Deryag S., (2009), Sea Turtles Tagging in Libya, Marine Turtles Newsletter, 125 : pp. 7 – 9.

Hili H., Cozzi B., Ben Salah C., Podesta M., Ayari W., Ben Amor N., Mraouna R., (2010) A Survey of Cetaceans Stranded along the Northern Coast of Tunisia: Recent Findings (2005–2008) and a Short Review of the Literature. *Journal of Coastal Research*: 26, (5): pp. 982 – 985.

(IFAW) International Fund for Animal Welfare Charitable Trust and Song of the Whale Research Team, (2007), Report of Cetacean Surveys conducted by the International Fund for Animal Welfare in the Eastern Mediterranean Sea, May-October.

IOC, IHO, and BODC, (2003), "Centenary Edition of the GEBCO Digital Atlas", published on CD-ROM on behalf of the Intergovernmental Oceanographic Commission and the International Hydrographic Organization as part of the General Bathymetric Chart of the Oceans; British Oceanographic Data Centre, Liverpool.

Jauniaux T., Garcia Hartmann M., Haelters J., Tavernier J., Coignoul., (2002), Echouage de mammifères marins: guide d'intervention et procédures d'autopsie. *F. Ann. Méd. Vét.* 146: pp. 261-216.

Jefferson T.A., Leatherwood S., and Webber M.A., (1990), *FAO species identification guide, Marine mammals of the world*, Rome, FAO, 320 pp .

Jeffery D., Speakman T., Zolman E., Schwacke L., (2006), Automating Image Matching, Cataloging and Analysis for photo-identification Research, *Aquatic Mammals*, 32(3): pp. 374-384.

Karaa S., Bradai M., Jribi I., El Hili H. and Bouain A., (2012), Status of cetaceans in Tunisia through analysis of stranding data from 1937 to 2009, *Mammalia* 76: 21–29

Kenneth H. P., (2000), Capture-Recapture Models, *Journal of the American Statistical Association*, 95 (449): pp. 293-296.

Laake J.L., (2013), RMark: an interface for analysis of capture-recapture data with MARK, AFSC Processed Rep. 2013-01, 25p. Alaska Fish.Sci.Cent., NOAA, Natl.Mar.Fish, Serv., 7600 Sand Point Way NE, Seattle WA 98115.

Markowitz, T. M., Harlin, A. D., Würsig, B., (2003), Digital photography improves efficiency of individual dolphin identification. *Marine Mammal Science*, 19(1): pp. 217-223.

Nicholas J. D., (1992), Capture-Recapture Models, *BioScience*, 42 (2): pp. 94-102

Notarbartolo di Sciara G., Venturino M.C., Zanardelli M., Bearzi G., Borsani J.F. Cavalloni B., (1993), Cetaceans in the central Mediterranean Sea: distribution and sighting frequencies. *Italian Journal of Zoology*, 60: pp. 131–138

Perkins J.S., Whitehead H., (1977), Observations of three species of baleen whales off northern Newfoundland and adjacent waters, *J. Fish. Res.* 34: pp.136-40

Powell L and Gale G. A., (2015), *Estimation of Parameters for Animal Populations, Caught Napping Publications* Lincoln, Nebraska USA. ISBN 978-1-329-06151-4. pp. 91 – 157.

Pulgiare K., Bogomolni A., Touhey K., Herzig S., Harry C., Moore M., (2007), *Marine Mammals Necropsy: an introductory guide for stranding responders and field biologists*, WoodHole Oceanogr.Inst. Tech.Rept., WHOI, 06:pp 53-55

Read, A.J., Urian, K.W., Wilson, B. and Waples, D.M., (2003) Abundance of bottlenose dolphins in the bays, sounds and estuaries of North Carolina. *Mar. Mammal Sci.* 19(1): 59-73.

Reeves R., Notarbartolo di Sciara G., (2006). The status and distribution of cetaceans in the Black Sea and Mediterranean Sea. IUCN Centre for Mediterranean Cooperation, Malaga, Spain. 137 pp.

Schleich, H.H., (1987) Contributions to the herpetology of Kouf national Park (NE Libya) and adjacent areas, Spixiana 10 (1): pp. 37 –80.

Seber, G, (1982), the estimation of animal abundance and related parameters, Griffin, London, 654pp.

Shane S.H., (1980), Occurrence, movement and distribution of dolphin, *Tursiops truncatus*, in southern Texas, Fish. Bull., 78: pp.593-601

Stevick P.T., Palsboll P.J., Smith T.D., Bravington M. V., Hammond P. S., (2001), Errors in identification using natural markings: rates, sources, and effects on capture–recapture estimates of abundance, Can. J. Fish. Aqua. Sci. , 58: pp. 1861-1870.

UNEP/MAP-RAC/SPA (2015), Photo-Identification survey on the bottlenose dolphin population in Bizerte area (Tunisia), Ibrahim Benamer and Mehdi Aissi. Internal report. Contract RAC/SPA N°43 RAC/SPA\_2015 / PP.8.

UNEP/MAP-RAC/SPA, (2016), The First Cetaceans' Survey in Egypt (Damietta Governance), By: Benamer I., Besar M., El-Hadad K., Fouad M., Said M, Internal report, MoU N° 46/RAC/SPA\_2015/ 18pp.

UNEP MAP RAC/SPA, (2003), A worldwide review of regulations, guidelines and codes of conduct for whale watching as a reference for the Mediterranean Sea. Ed. RAC/SPA, Tunis.

Wells R.S., Scott M.D., Irvine A.B., (1987), The social structure of free-ranging bottlenose dolphins. In: Current Mammalogy I (Ed. by H.H. Genoways), pp. 247–305. Plenum Press, New York.

Wells R.S. and Scott M.D., (1999), Bottlenose dolphin *Tursiops truncatus* (Montagu, 1821). In: Handbook of Marine Mammals, Volume VI, The Second Book of Dolphins and Porpoises (Ed. by S.H. Ridgway & R.Harrison), Academic Press, San Diego. pp. 137–182 .

Williams J.A., Dawson S.M., Slooten E., (1993). The abundance and distribution of bottlenose dolphins (*Tursiops truncatus*) in Doubtful Sound, New Zealand. Canadian Journal of Zoology, 71: pp. 2080–2088.

Wilson B., Thompson P.M., Hammond P.S., (1997). Habitat use by bottlenose dolphins: seasonal distribution and stratified movement patterns in the Moray Firth, Scotland. The Journal of Applied Ecology, 34(6): pp.1365–1374.

Wilson B., Hammond P. S., Thompson P. M., (1999), Estimating size and assessing trends in a coastal bottlenose dolphin population. Ecological Applications, 9: pp.288-300.

Würsig B., & Würsig M., (1977), The photographic determination of group size, composition, and stability of coastal porpoises (*Tursiops truncatus*). Science 198: pp. 755-756.

Würsig B., and Jefferson T. A., (1990), Methods of photo-identification for small cetaceans. Cambridge, UK: International Whaling Commission, 12: pp. 43-52.

WWF/EGA/NBRC, (2004) The Marine and coastal resources assessment of the Eastern Region of Libya Background study for the preparation of a Conservation Plan. Environmental General Authority of Libya, National Biology Research Centre of Libya and WWF Mediterranean Program Office, Rome-Italy.

Zahri Y., Abid N., Elouamari N., Abdellaoui B., (2004), Etude de l'interaction entre le grand dauphin et la peche a la senne coulissante en Mediterranee marocaine. INRH Report, Casablanca, 52 pp.

Zarrad, R., Gharbi, H. & Missaoui, H., (2001), Détermination de l'effort optimal de chalutage benthique dans le golfe de Tunis. Bulletin de l'Institut National des Sciences et Technologies de la Mer de Salammbô, 28: 3-7

Zarrad, R., El Abed, A., M'rabet, R., Missaoui, H . Romdhane, M. S., (2003), Distribution spatiale de l'ichtyoplancton en été et en automne et conditions environnementales dans le golfe de Tunis. Bulletin de l'Institut National des Sciences et Technologies de la Mer de Salammbô, 30:39-47.

## 16. Appendix:

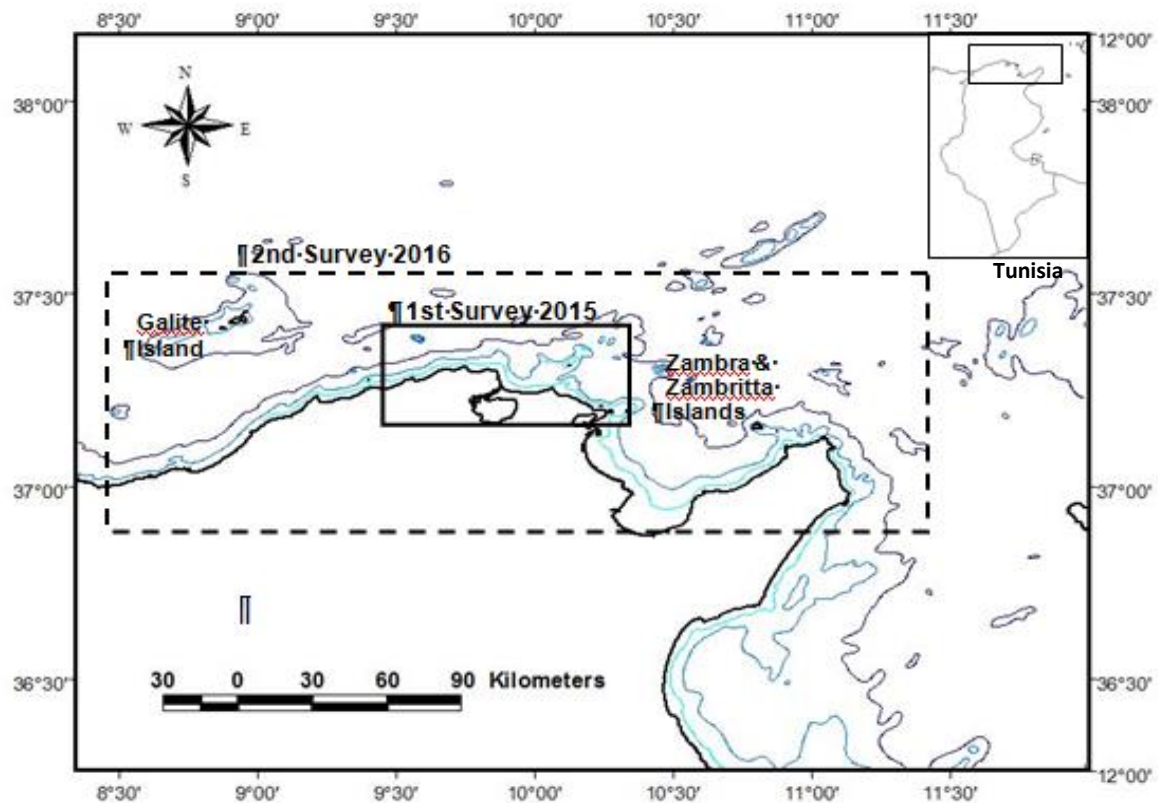


Figure (1): The SPA/RAC survey area of summer 2015, and the ACCOBAMS, SPA/RAC survey in the summer 2016 and 2017. The total area measured to roughly 4,000 sq.km.



Figure (2): capturing the dorsal fin of a dolphin when surfacing to breath. Pictures are collected for both right and left for each individual




<p>Code: Biz015</p> <p>Name:</p> <p>Gender:</p> <p>First sighted: 06/07/2015</p> <p>Last sighted: 05/08/2015</p> <p>N. of times sightings: 2</p> <p>Mark rank: 4</p>	  	<p>Code: Biz024</p> <p>Name: Scar</p> <p>Gender: Male?</p> <p>First sighted: 06/07/2015</p> <p>Last sighted: 08/07/2016</p> <p>N. of times sightings: 2</p> <p>Mark rank: 5</p>	  
<p>Code: Biz017</p> <p>Name: Shark</p> <p>Gender:</p> <p>First sighted: 06/07/2015</p> <p>Last sighted: 04/08/2015</p> <p>N. of times sightings: 2</p> <p>Mark rank: 4</p>	  	<p>Code: Biz044</p> <p>Name:</p> <p>Gender:</p> <p>First sighted: 05/08/2015</p> <p>Last sighted: 05/08/2015</p> <p>N. of times sightings: 1</p> <p>Mark rank: 4</p>	  

Figure (3): example fact sheet for each individual in the population.

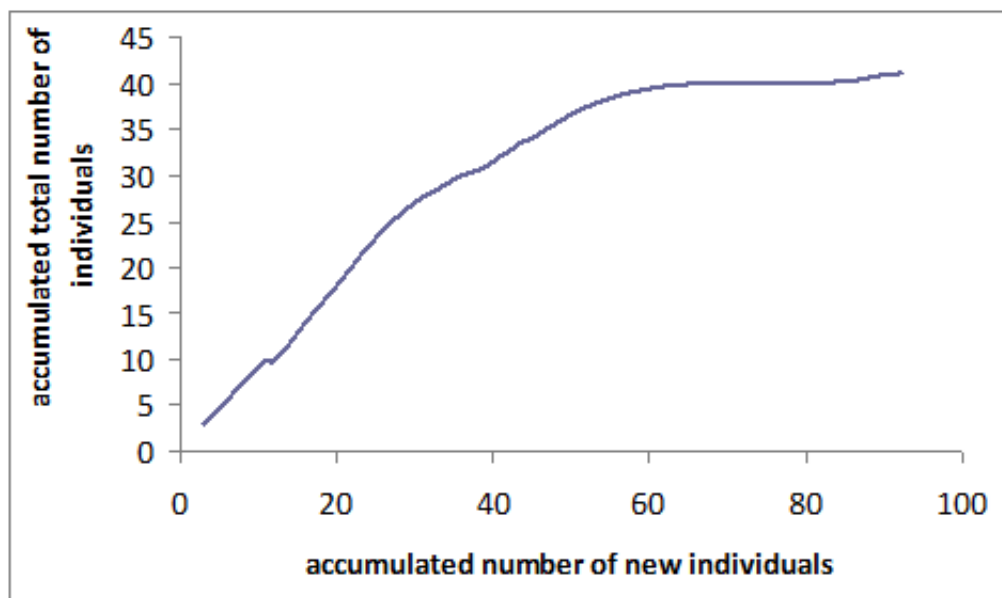


Figure (4): the discovery curve for the new marked individuals against the total marked individuals sighted



**Figure (5): dolphins feeding close to fishing gear which may raise the issue of impacts done by fisheries on the dolphins' population.**


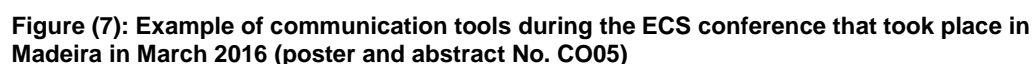


Figure (6): different bird species sighted during the survey; (A) yellow-legged gull; (B) storm petrel, (C) Scopoli's shearwater, (D) a gathering of shearwater around a trawler, (E) a flock of flamingo.





Individuals codes	19.08.2017	12.08.2017	22.06.2017	29.08.2016	20.08.2016	24.07.2016	12.07.2016	08.07.2016	04.06.2016	08.09.2015	07.08.2015	06.08.2015	05.08.2015	04.08.2015	31.07.2015	30.07.2015	22.07.2015	19.07.2015	06.07.2015	05.07.2015	30.06.2015	25.06.2015
BIZ001																						
BIZ002																						
BIZ003																						
BIZ004																						
BIZ005																						
BIZ006																						
BIZ007																						
BIZ008																						
BIZ009																						
BIZ010																						
BIZ011																						
BIZ012																						
BIZ013																						
BIZ014																						
BIZ015																						
BIZ016																						
BIZ017																						
BIZ018																						
BIZ019																						
BIZ020																						
BIZ021																						
BIZ022																						
BIZ023																						
BIZ024																						
BIZ025																						
BIZ026																						
BIZ027																						
BIZ028																						
BIZ029																						
BIZ030																						
BIZ031																						
BIZ032																						
BIZ033																						
BIZ034																						
BIZ035																						
BIZ036																						
BIZ037																						
BIZ038																						
BIZ039																						
BIZ040																						
BIZ041																						
BIZ042																						
BIZ043																						
BIZ044																						
BIZ045																						
BIZ046																						
BIZ047																						
BIZ048																						

**Table (1): the sighting frequency of all individuals during the period of the study from 2015 to 2017/ individuals starting with BIZ were sighted in the Bay of Bizerte are for the first time while individuals with the initials TAB were sighted in the area west of the bay of Bizerte for the first time.**

N.	English Name	Latin Name	Frequency of sightings
<b>Birds</b>			
1	Scopoli's shearwater	<i>Calonectris diomedea</i>	Numerous, large groups feeding in the area, and following fishing boats.
2	Yelkouan shearwater	<i>Puffinus yelkouan</i>	Rare, three sightings of individuals mixing with Scopoli's
3	European storm petrel	<i>Hydrobates pelagicus</i>	Rare, four sightings of lone individuals.
4	Audouin's gull	<i>Larus audouinii</i>	Frequent, sightings were made close to the autumn of individuals crossing the area.
5	Slender-billed gull	<i>Larus genei</i>	Frequent, sightings were made close to the autumn of individuals crossing the area.
6	European Shag	<i>Phalacrocorax aristotelis</i>	Frequent, individuals flying close to the surface or resting on islands
7	Little Tern	<i>Sternola albifrons</i>	Frequent, sightings are usually close to shore
8	Great flamingo	<i>Phoenicopterus roseus</i>	Frequent, large flocks flying parallel to the coastline
9	Great cormorant	<i>Phalacrocorax carbo</i>	Frequent, individuals flying close to the surface or resting on islands
10	Yellow-legged gull	<i>Larus michahellis</i>	Frequent, individuals and small groups following fishing boats, resting on islands
11	Northern gannet	<i>Morus bassanus</i>	Rare, two sightings made of Juveniles feeding close to trawlers
<b>Ichthyofauna</b>			
13	Common dolphinfish	<i>Coryphaena hippurus</i>	Frequent, especially in fishing season.
14	Greater amberjack	<i>Seriola dumerili</i>	Rare, seen close to the surface few times
15	Tunas & skipjack species	<i>Euthynnus sp. &amp; Thynnus sp.</i>	Numerous, large groups seen in feeding frenzy close to the surface
<b>Cnidaria</b>			
17	Mauve stinger	<i>Pelagia noctiluca</i>	Numerous, seen in small and large blooms close to the shoreline
18	Barrel jellyfish	<i>Rhizostoma pulmo</i>	Rare, seen few times in bays close to shore
19	Nomad jellyfish	<i>Rhopilema nomadica</i>	Frequent, seen close to shore in the bay of Bizerte and also the channel interneer.

Table (2): shows the list of other marine fauna sightings during the survey with frequencies.

## 17. Financial statement of the Project

budget line	Expenses	Expenditure in TND	Equivalent in €	payment state	Bnak check / Transfer N°	On behalf of
<b>EQUIPMENTS</b>						
250,00 €	computer accessories	601,577	250,66	1604097	0000241	SIMOP TUNISIE
					<b>Sub-total</b>	<b>250,66 €</b>
<b>ACCOMODATION</b>						
3 000,00 €	Rent workspace	6800	2833,33	invoice 02/2016	0000233	Wahid Ben Salem
	Rent workspace	400	166,67	invoice 07/2016	0000240	Charaf M'rabet
					<b>Sub-total</b>	<b>3 000,00 €</b>
<b>FIELD WORK</b>						
7 000,00 €	survey	650	270,83	invoice 01/2016	0000232	Fisherman Hedi Tlili
	survey	1300	541,67	invoice 03/2016	0000234	Fisherman Hedi Tlili
	survey	1300	541,67	invoice 04/2016	0000235	Fisherman Hedi Tlili
	survey	1000	416,67	invoice 05/2016	0000238	Fisherman Hedi Tlili
	survey	500	208,33	invoice 06/2016	0000239	Fisherman Hedi Tlili
	survey	2500	833,33	invoice 01/2017		Fisherman Hedi Tlili
	survey	2500	833,33	invoice 02/2017		Fisherman Hedi Tlili
	survey	2500	833,33	invoice 03/2017		Fisherman Hedi Tlili
	survey	2000	666,67	invoice 04/2017		Fisherman Hedi Tlili
	survey	3000	1000,00	invoice 05/2017		Fisherman Hedi Tlili
					<b>Sub-total</b>	<b>6 145,84 €</b>
<b>COMMUNICATION</b>						
3 000,00 €	MoU signed	25	10,41	cash		Rapid Post
					<b>Sub-total</b>	<b>10,41 €</b>
					<b>TOTAL</b>	<b>9 406,91 €</b>
First installment received from ACCOBAMS						7 000,00 €
Second installment requested from ACCOBAMS						3 500,00 €
Third installment requested from ACCOBAMS ( <b>CANCELLED</b> )						2 750,00 €
<b>EXTERNAL FUNDS</b>						
<b>Funds received from SPA/RAC</b>						<b>2 500,00 €</b>
	Zoom Lens Canon 70-200 is usm		2 000,00 €			
	Camera GoPro Hero 4		500,00 €			
<b>Funds received from Ocean Care</b>						<b>1 100,00 €</b>
	Digital camera D5		1 100,00 €			